

# Town of Belmont Townwide Traffic Study

## Traffic Advisory Committee Meeting

November 08, 2018



TOWN OF BELMONT




# Purpose of Study

- Analyze current travel patterns,
- Determine the extent of cut-through traffic,
- Identify strategies to eliminate, reduce, or mitigate cut-through traffic volumes.



# Study Objectives

- Improve safety for all users
- Eliminate, reduce, or mitigate cut-through traffic
- Reduce congestion/improve or maintain access




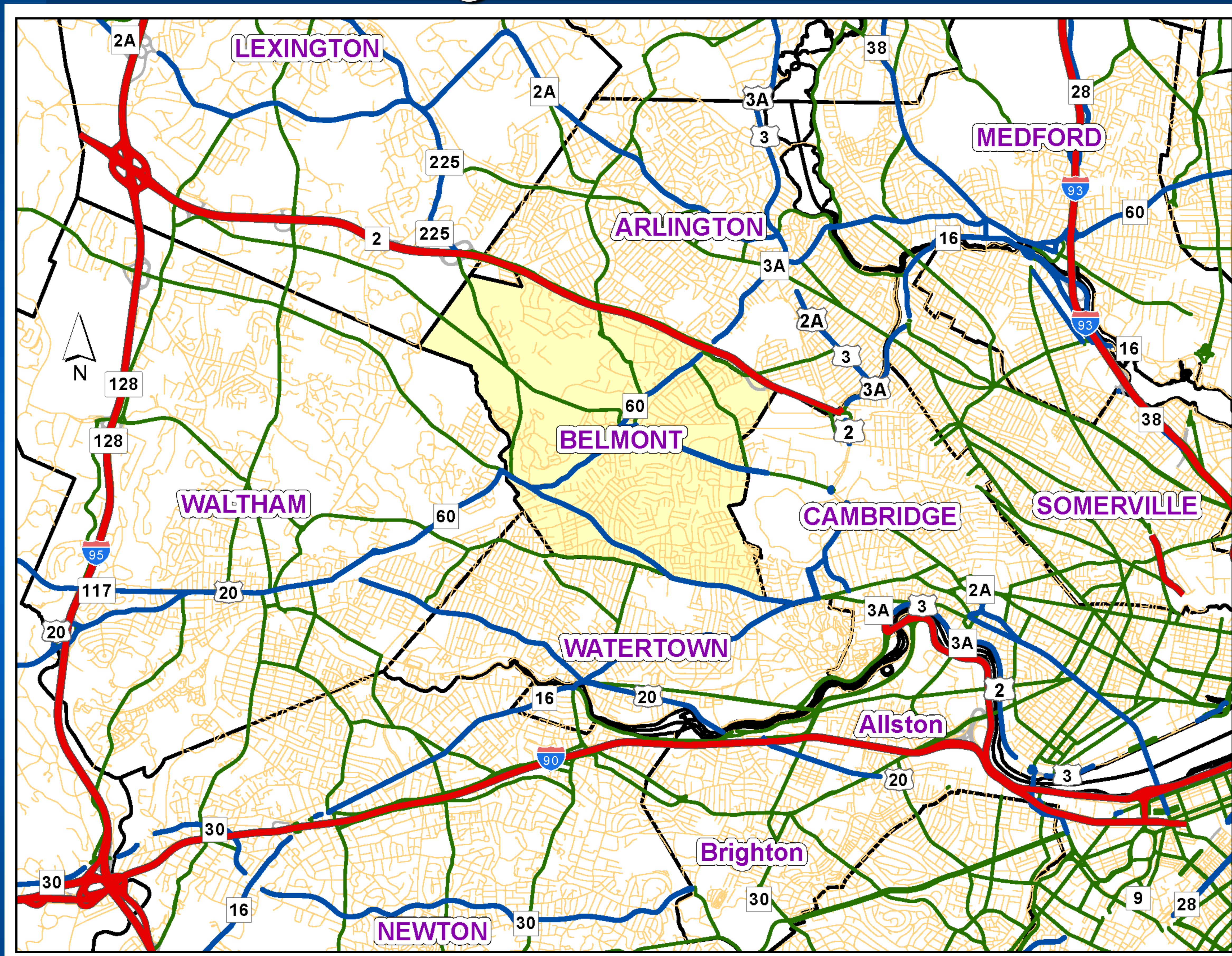
# Key Findings

- Regional congestion contributes to cut-through traffic in Belmont
- High percentage of cut-through traffic is from immediate adjacent towns
- Peak traffic flow is generally directional based on time of day
- Neighborhoods near congested main roads experience high cut-through traffic volumes





# Regional Context



TOWN OF BELMONT





# Roadway Functional Classification






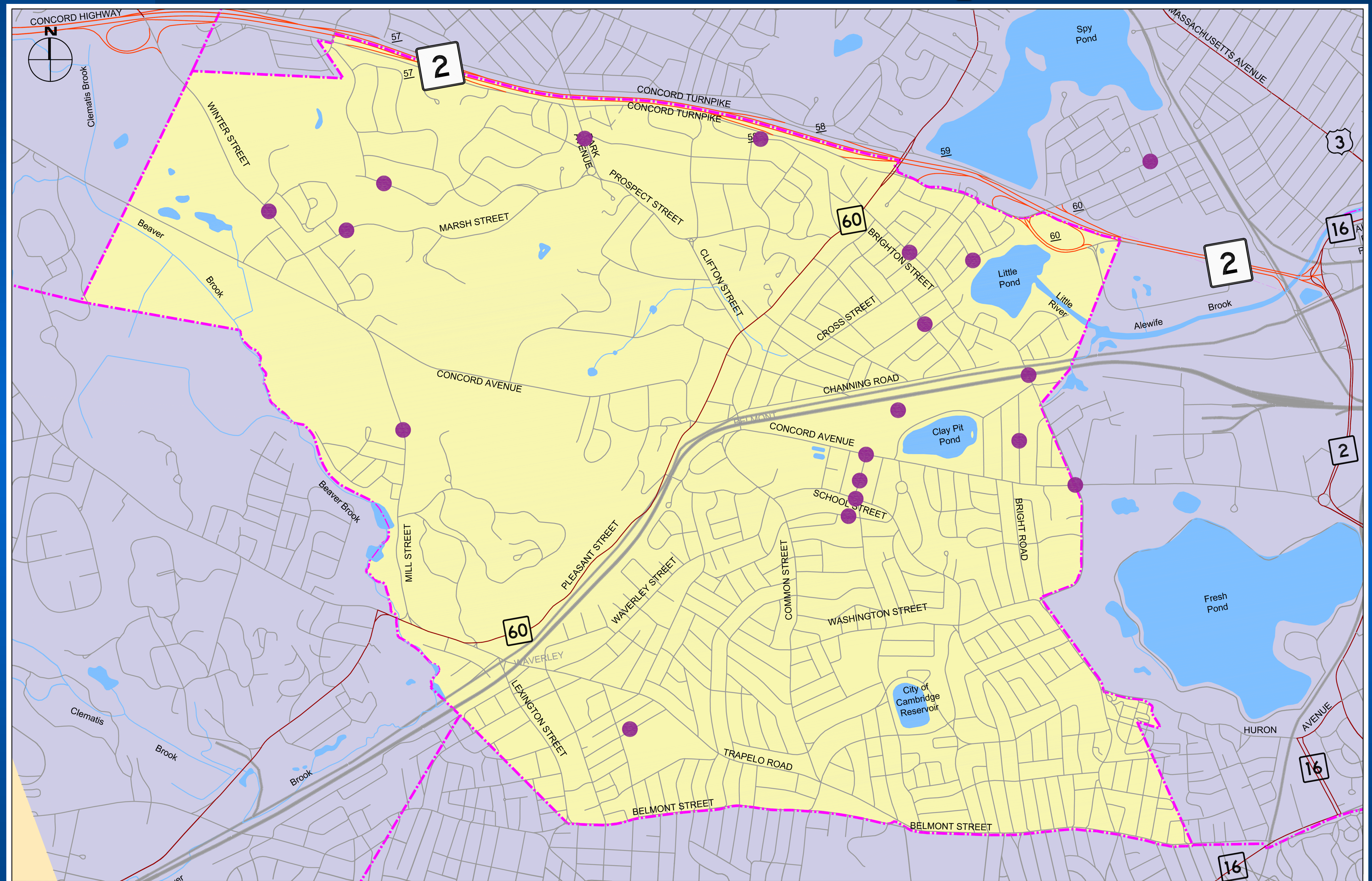
# Summary of TAC and Community Concerns

- Heavy congestion on Belmont streets
- Cut-through traffic worsened by navigational apps
- Speeding through neighborhood streets
- Pedestrian and bicycle safety
- School traffic contributing to AM congestion
- Lack of enforcement of existing traffic regulations





# Resident Concerns Map



TOWN OF BELMONT





# Data Collection

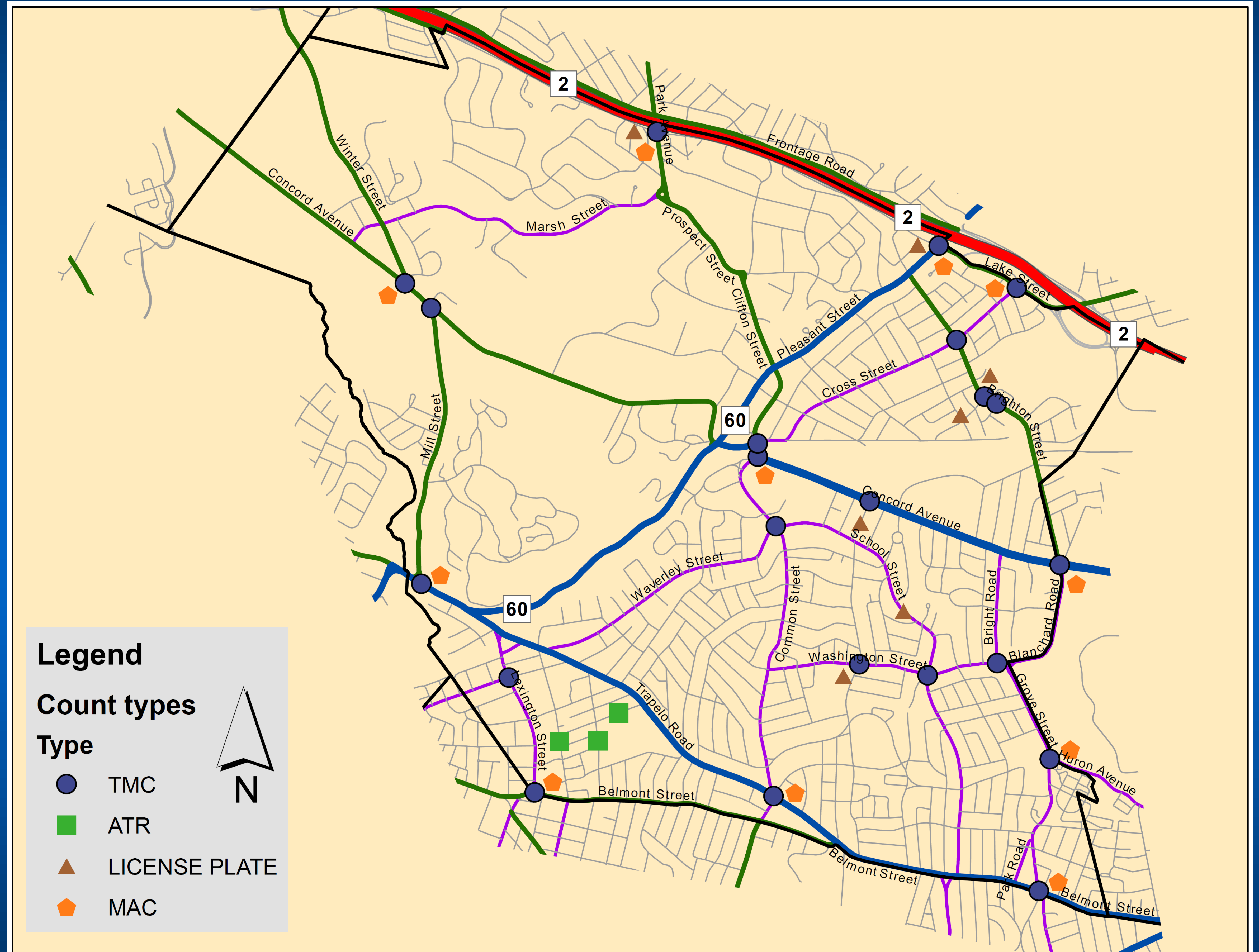
- 12-Hour Turning Movement counts at 22 locations:
  - **Pedestrians; Bicycles; Vehicles**
- Recording of media access control (MAC) address of Wi-Fi enabled devices at 11 locations to determine:
  - **Travel times; Cut-through traffic**
- 48-hour automated traffic recording (ATR) counts at 3 locations
- License Plate surveys by Belmont Police at 7 locations





# Study Area

LOCATION	TMC	ATR	LICENSE	MAC
Winter/Concord	X			X
Concord/Mill	X			
Trapelo/Mill	X			X
Lexington/Belmont	X			X
Park/Rt 2	X		X	X
Common/Concord	X			X
Common/School	X			
Common/Trapelo	X			X
Concord/Goden	X		X	
Goden/Washington	X		X	
Pleasant/Lake	X		X	X
Brighton/Cross	X			
Washington/School	X			
Lake/Cross	X			X
Blanchard/Concord	X			X
Washington/Bright	X			
Grove/Huron	X			X
Belmont/Grove	X			X
Brighton/Statler	X		X	
Brighton/Eliot	X			
Lexington/Sycamore	X			
White/Walnut		X		
Walnut/Trapelo		X		
Maple/Chestnut		X		
Waterhouse/Eliot			X	
School/Stone			X	
Concord/Leonard	X			


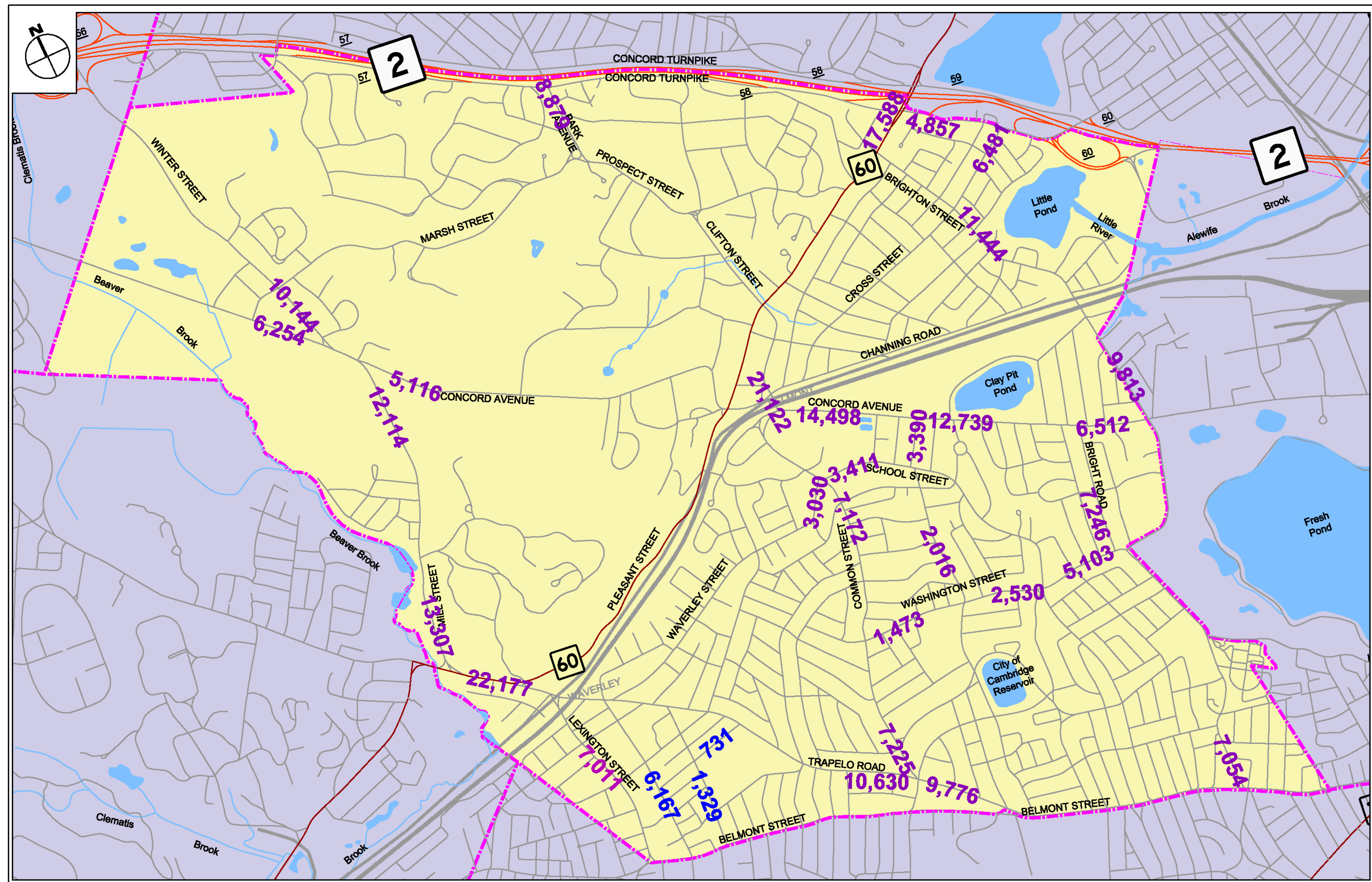


TOWN OF BELMONT





# Existing 12-Hour Traffic Volumes

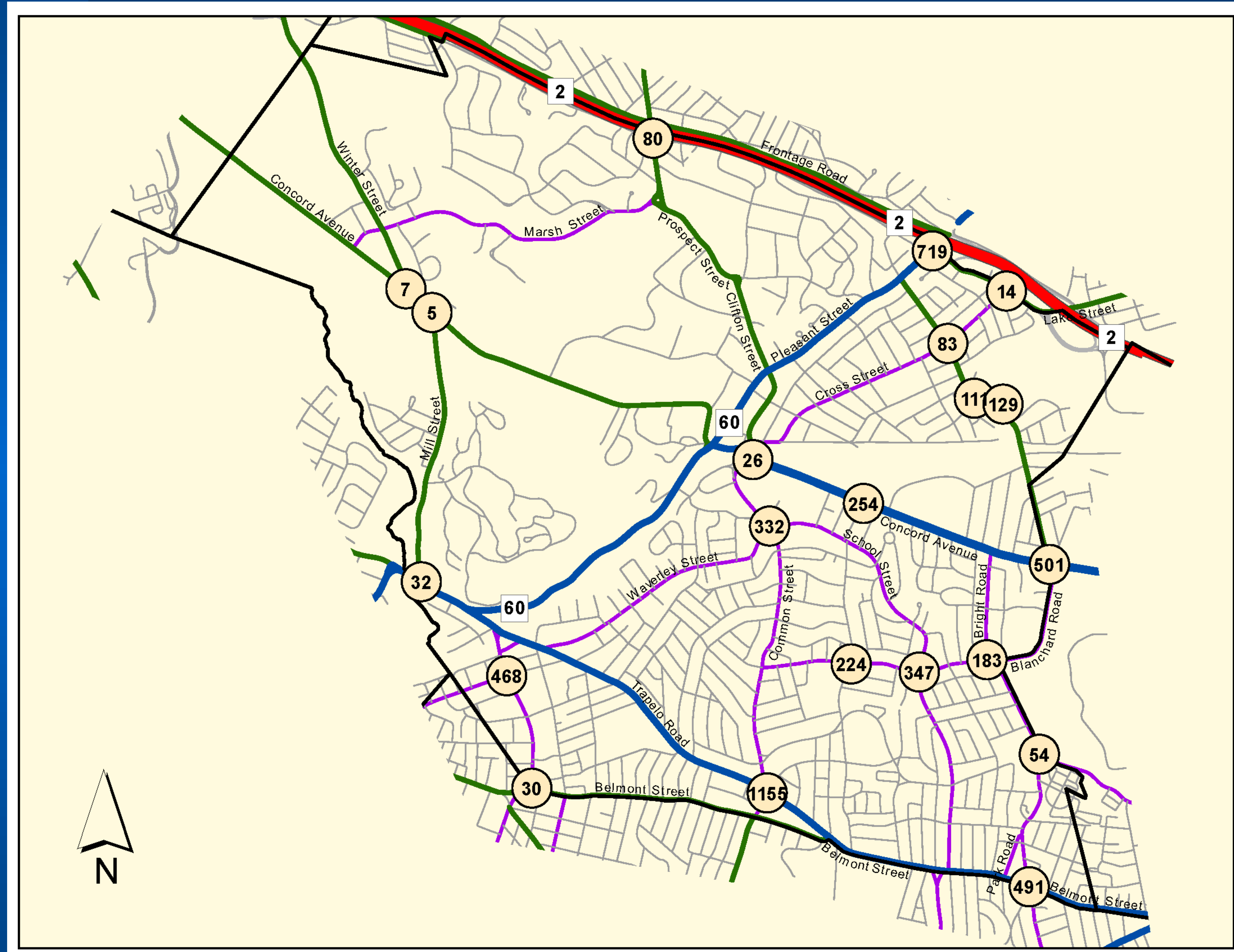


TOWN OF BELMONT



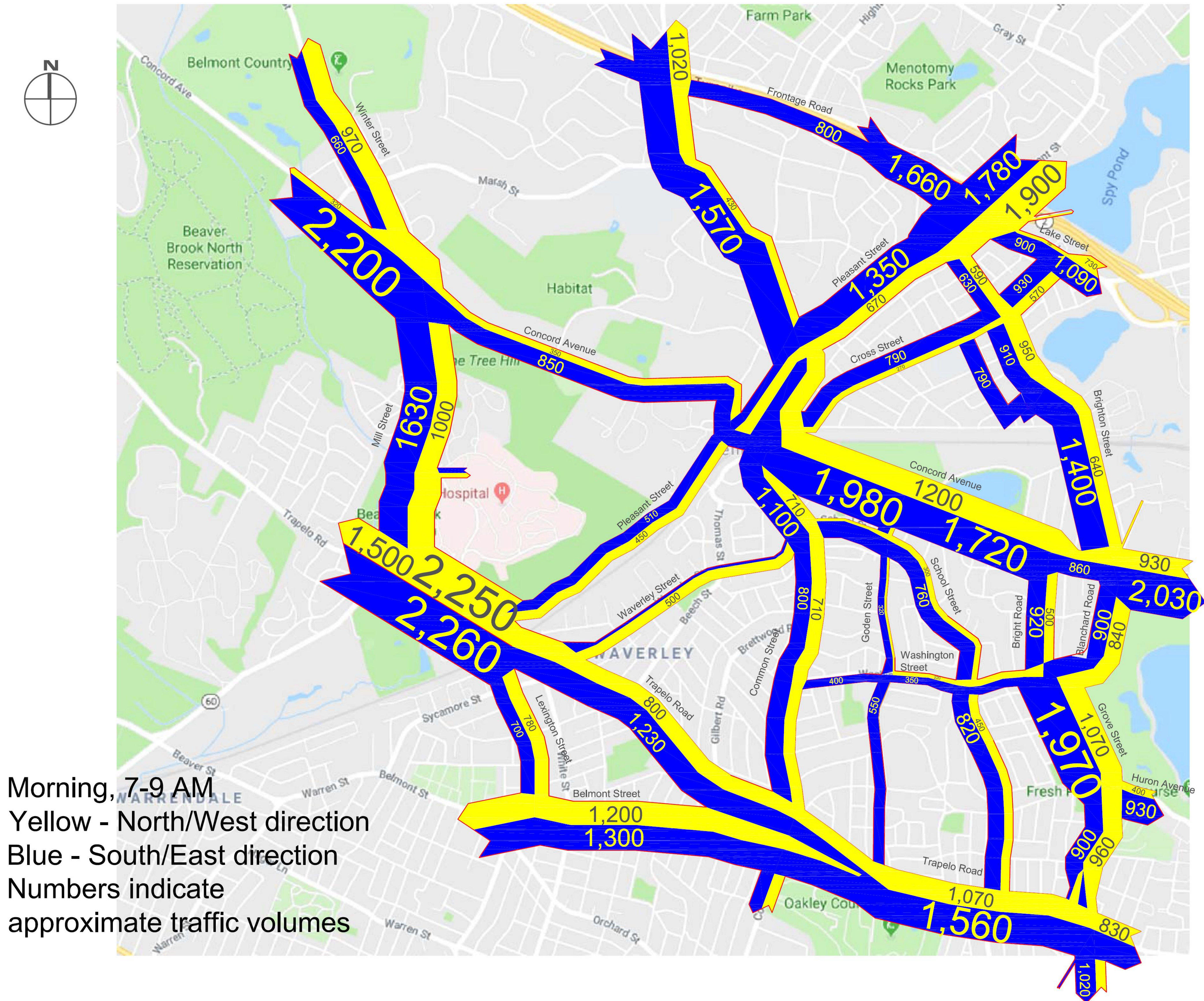


# Existing 12-Hour Pedestrian Crossing Volumes



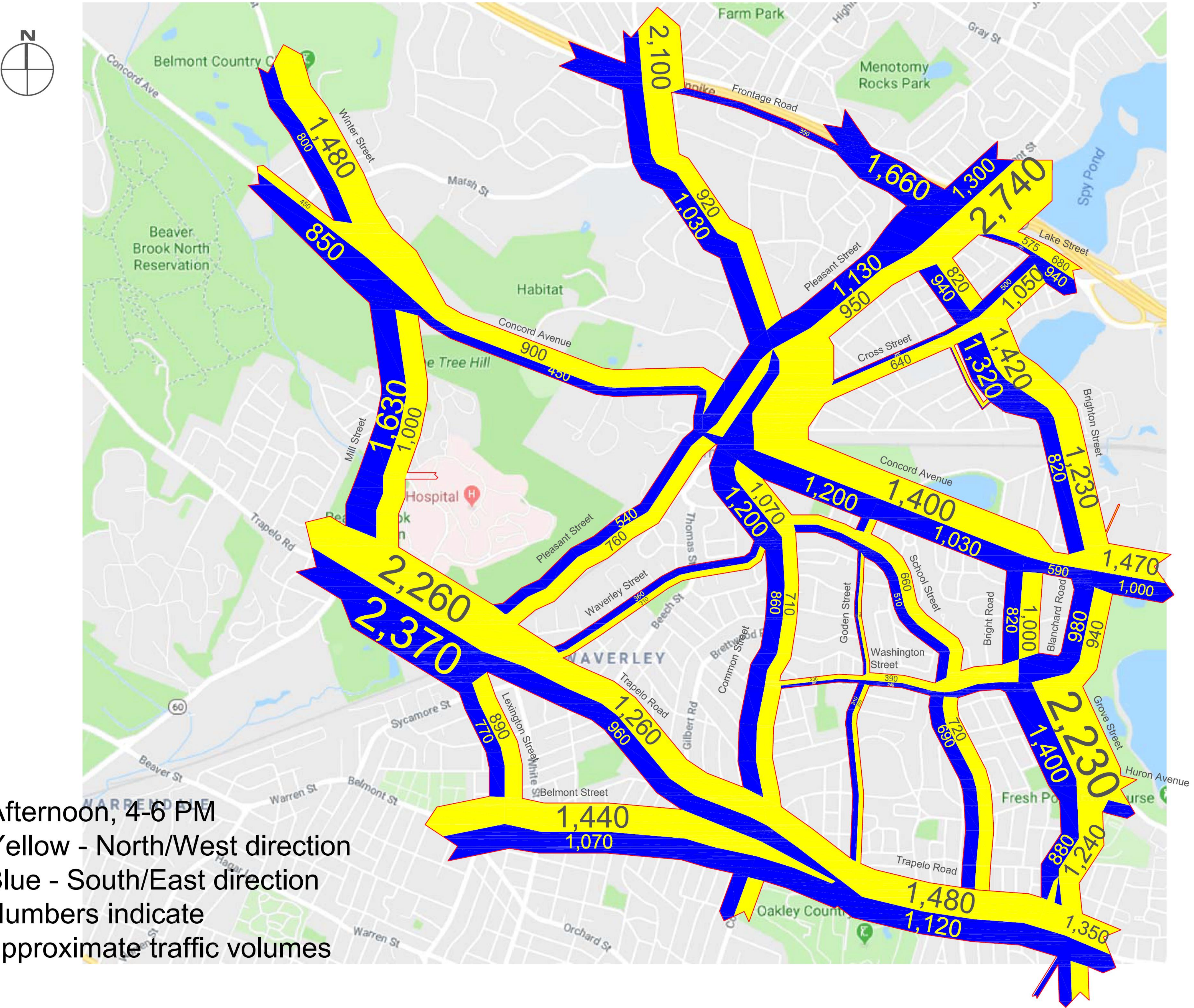


# Travel Patterns AM





# Travel Patterns PM



Afternoon, 4-6 PM  
Yellow - North/West direction  
Blue - South/East direction  
Numbers indicate  
approximate traffic volumes

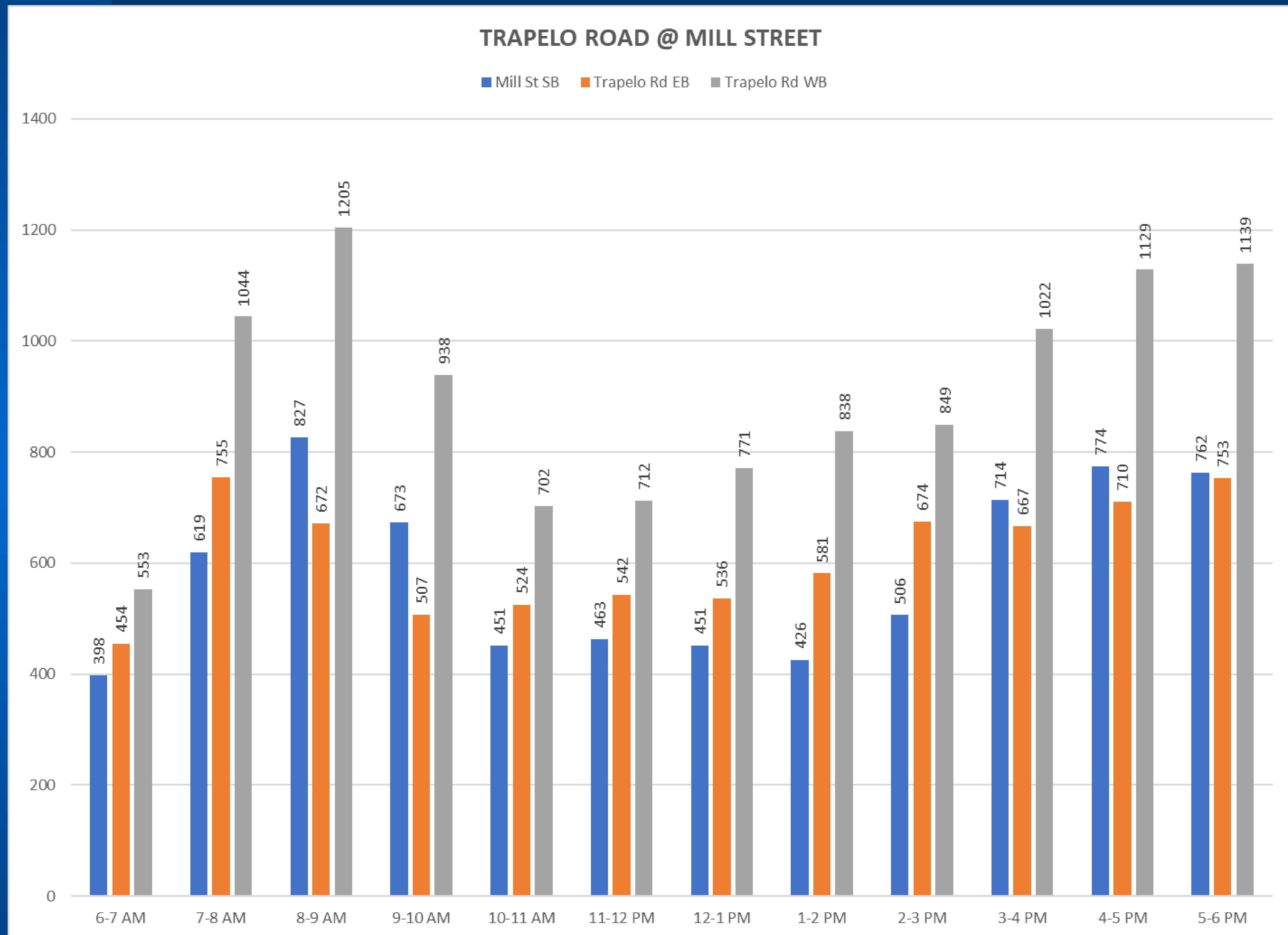


TOWN OF BELMONT

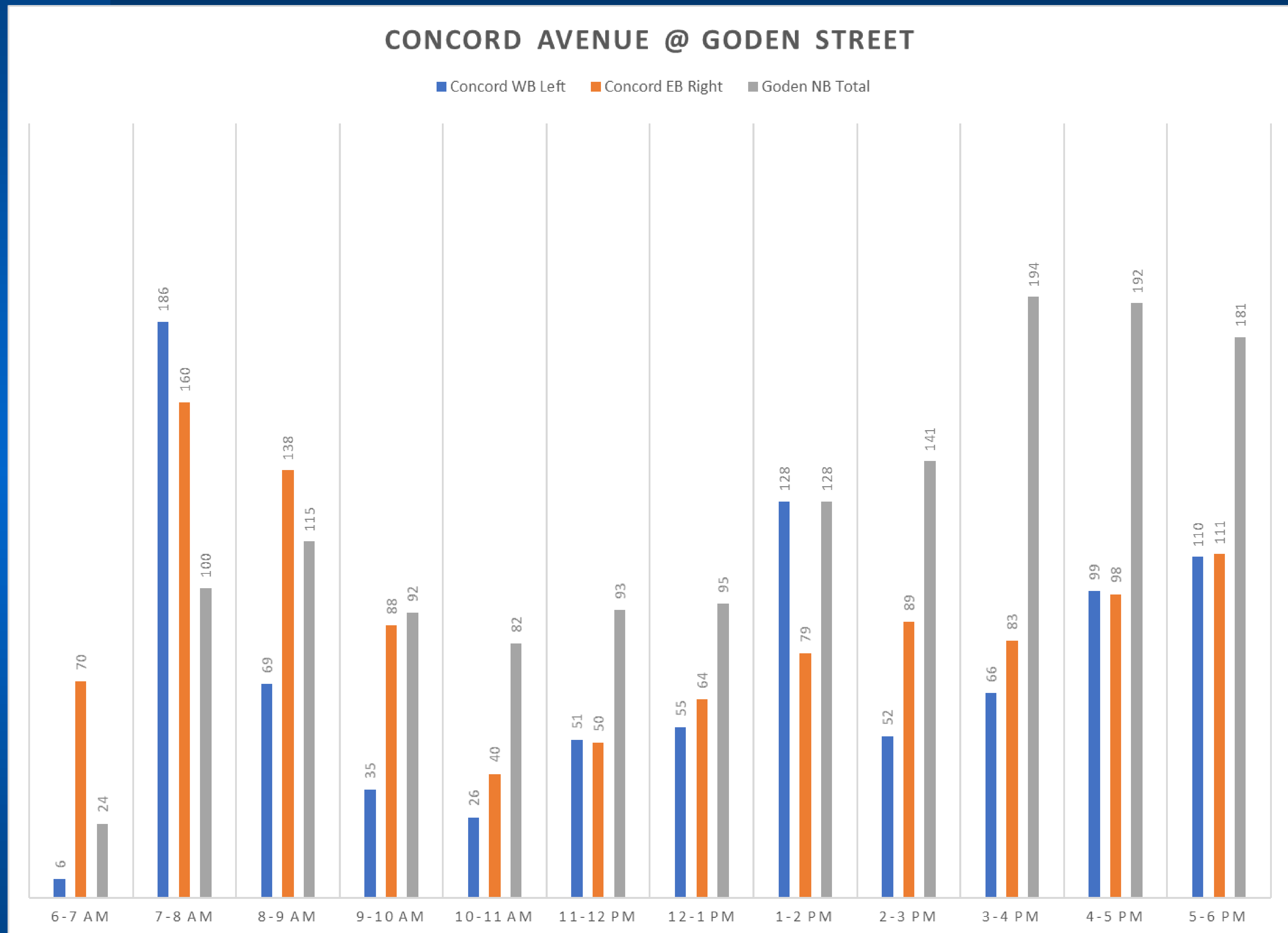




# Hourly Traffic Volume Variation

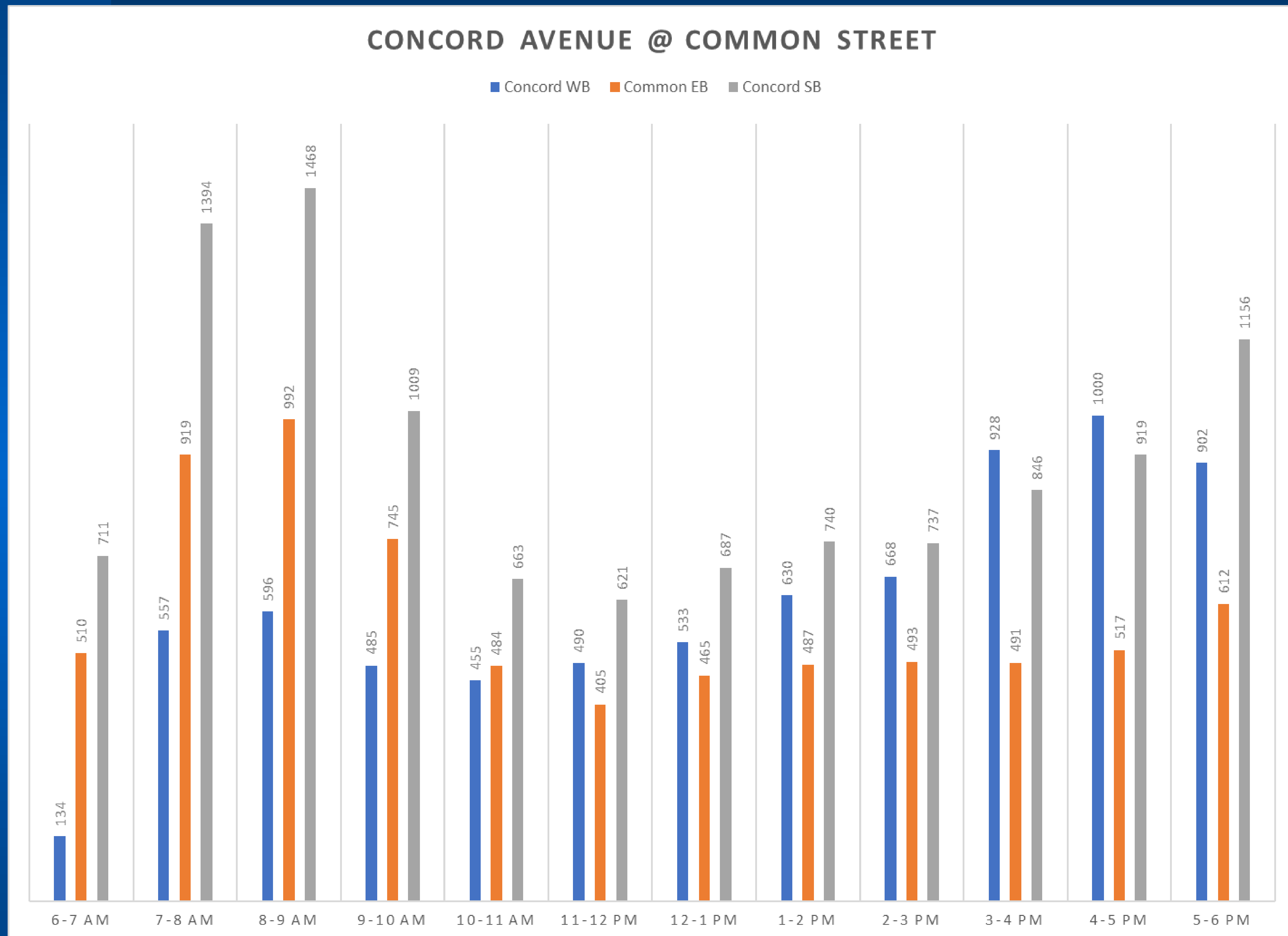


# Hourly Traffic Volume Variation



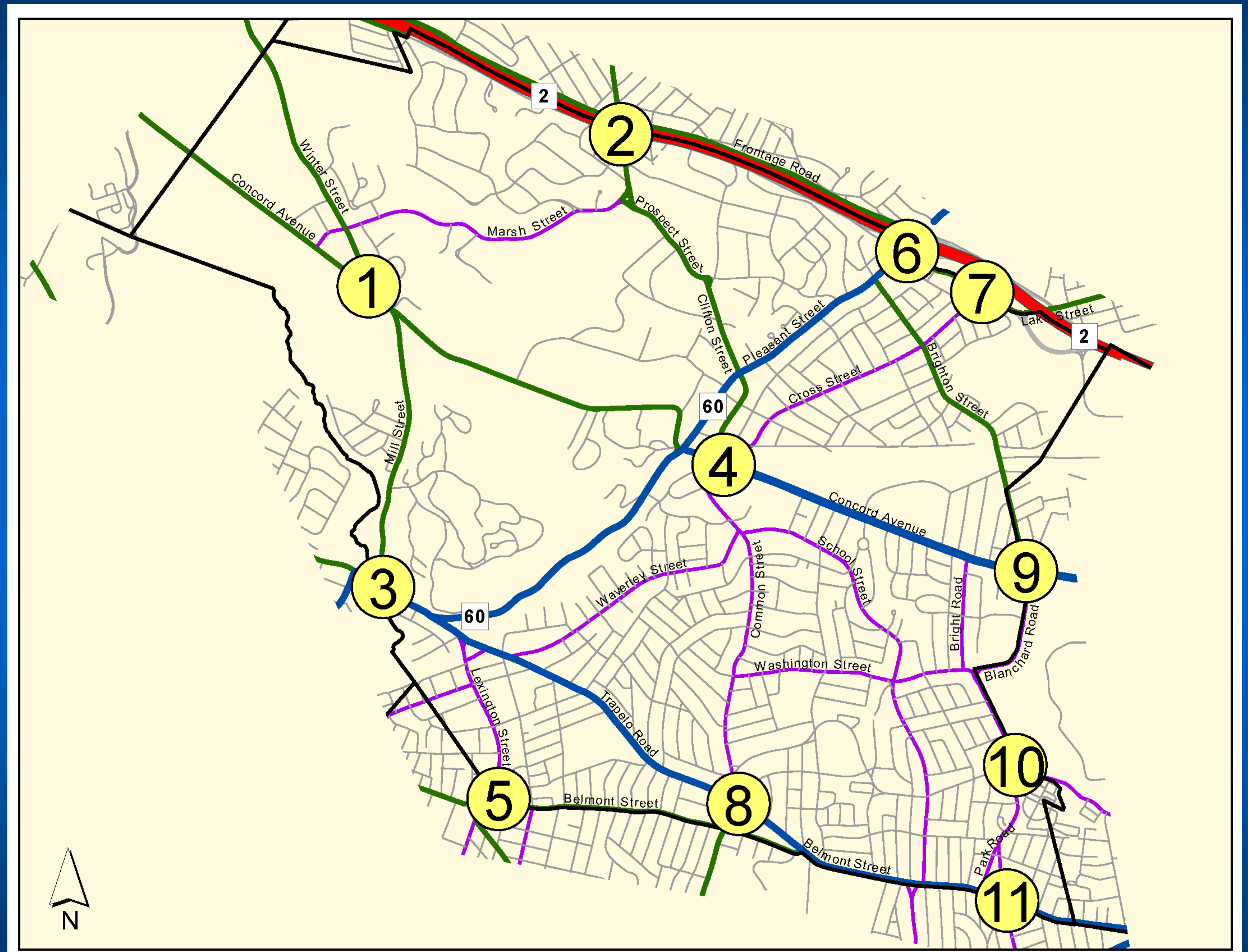


# Hourly Traffic Volume Variation



# Trip Pattern – Node Map

NODE	LOCATION
1	Concord Avenue/Marsh Street
2	Park Avenue/Route 2
3	Mill Street/Trapelo Road
4	Concord Avenue/Common Street
5	Lexington Street/Belmont Street
6	Pleasant Street/Lake Street
7	Cross Street/Lake Street
8	Cushing Square
9	Concord Avenue/Blanchard Road
10	Huron Avenue/Grove Street
11	Belmont Street/Grove Street


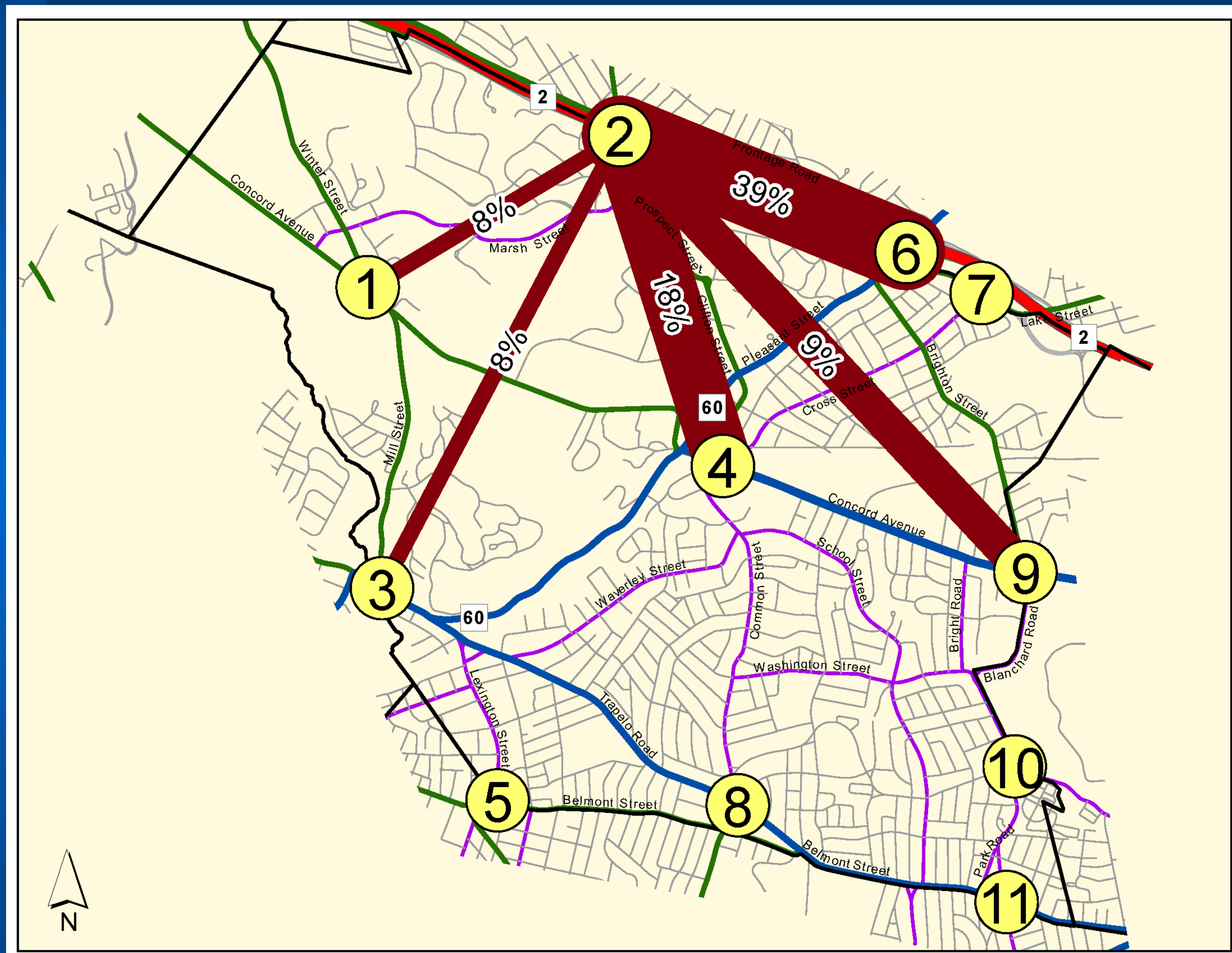


TOWN OF BELMONT




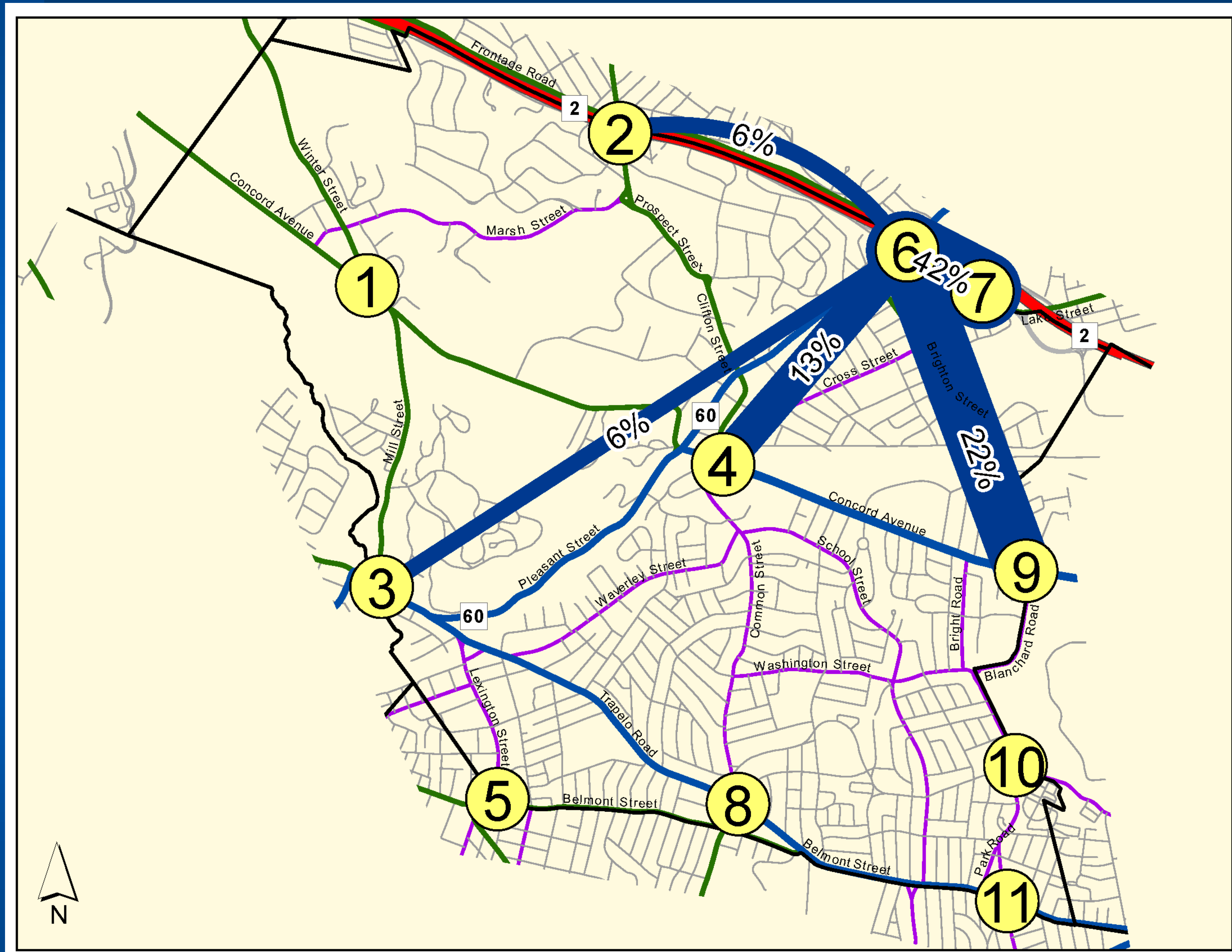


# AM Trip Pattern – From Park Ave





# AM Trip Pattern – From Pleasant St


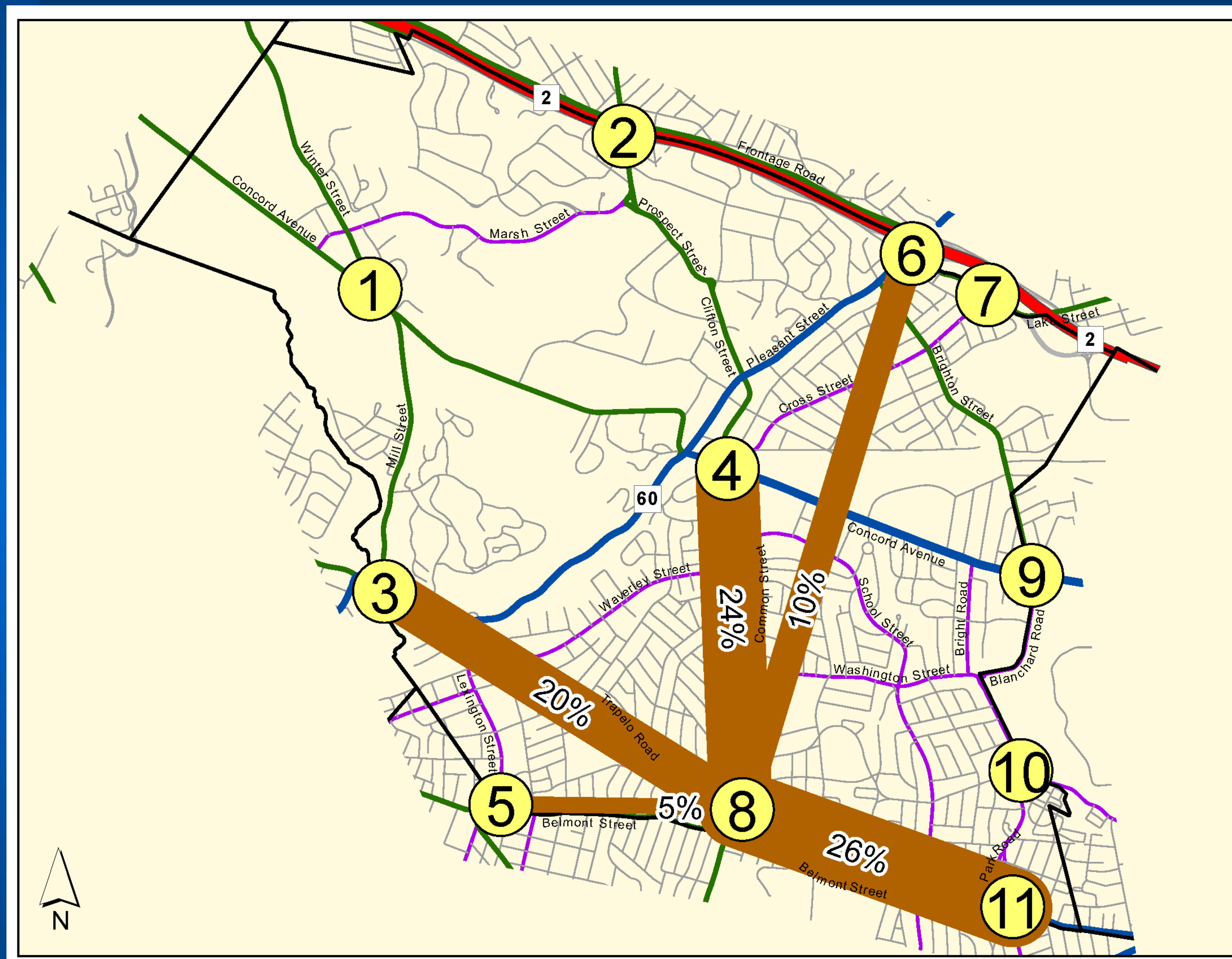


TOWN OF BELMONT





# PM Trip Pattern – From Cushing Sq





# PM Trip Pattern – From Concord/Blanchard

